

Important roadworks information: A11 Babraham to Six Mile Bottom resurfacing

East Region Enquiries <EastRegionEnquiries@nationalhighways.co.uk>

Thu 27/04/2023 14:46

Dear Sir/Madam

A11 Babraham to Six Mile Bottom resurfacing

I am writing to update you on the essential maintenance work we're carrying out on the A11 between Babraham and Six Mile Bottom. Our work will include resurfacing, barrier replacement, and sign renewal and will ensure that the A11 remains safe and serviceable for years to come.

Work began on Monday 6 March, and we plan to complete it by **February 2024**.

Closures and diversions

To carry out the work safely, we need to close parts of the A11, one direction at a time.

We will be starting the next phase of our work on **Thursday 11 May** on the **A11 northbound** from **Fourwentways** to **Six Mile Bottom**, finishing on **Wednesday 16 August**. There will be overnight closures on weeknights only from **8pm** to **6am**.

While the A11 is closed, a strategic diversion will be in place, via the M11 and A14. Local traffic will be diverted as follows:

- Traffic wishing to join the A11 northbound from the Wilbrahams, will be diverted north on Little Wilbraham Road and west on A1303 before joining the A14 east at junction 35 (Stow cum Quy) until it merges with the A11 north. **(Diagram 1)**
- Traffic wishing to continue north on the A11 from Fourwentways will be directed to take the first exit onto A1307 / Cambridge Road then right onto Newmarket Road, travelling south towards Granta Park Roundabout. Exit roundabout onto A505 westbound towards Duxford and join the M11 at junction 10 to continue north. **(Diagram 2)**
- Traffic wishing to join the A11 northbound at Balsham Road will be diverted northwest towards Cambridge on Balsham Road through Fulbourn, then turn left to head south on Limekin Road and then left again to return southeast on A1307 Babraham Road. Drivers will then follow the route detailed above to take the A505 westbound to join the M11 at junction 10 to continue north. **(Diagram 3)**

Further information about our closures and diversion routes can be found on our website at <https://nationalhighways.co.uk/our-roads/east/a11-babraham-to-six-mile-bottom-resurfacing/>

How to find out more

To find out more about road improvements we're carrying out across the East of England, please visit our website at <https://nationalhighways.co.uk/our-work/east/>.

If you would like more information, please contact us on 0300 123 5000, or by email at info@nationalhighways.co.uk.

Yours faithfully

J. Rayner

Jordan Rayner
Project Manager
Operations East, Scheme Delivery Team

Diagram 1

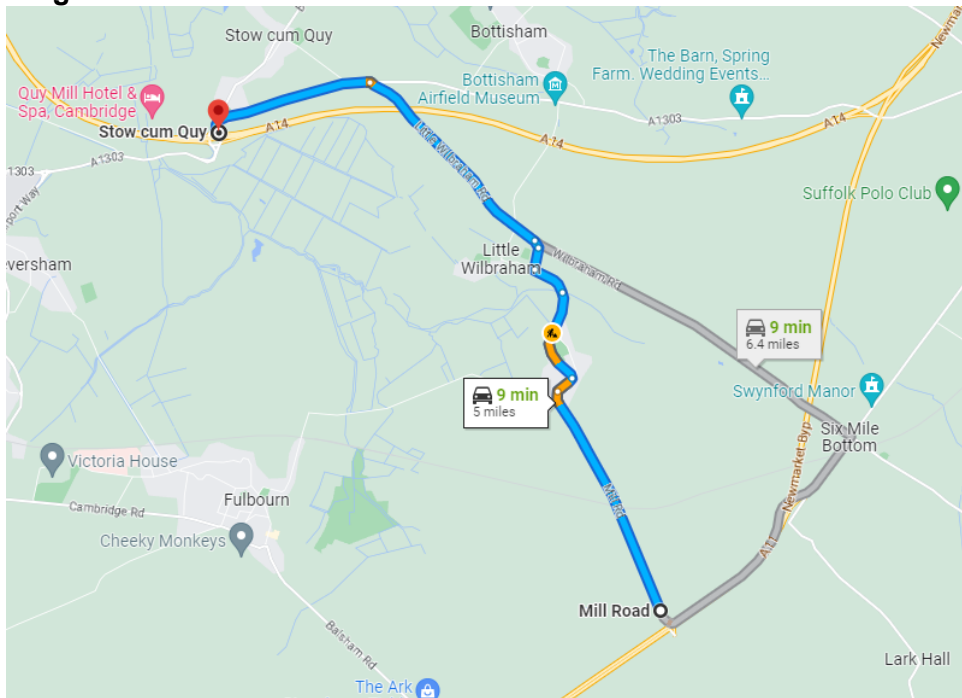


Diagram 2

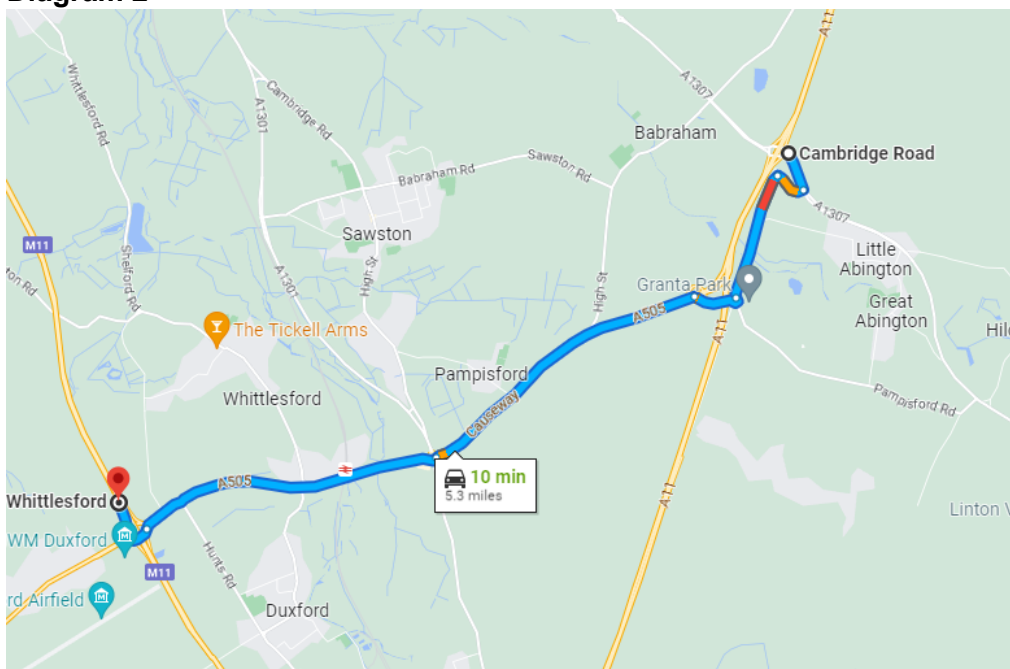
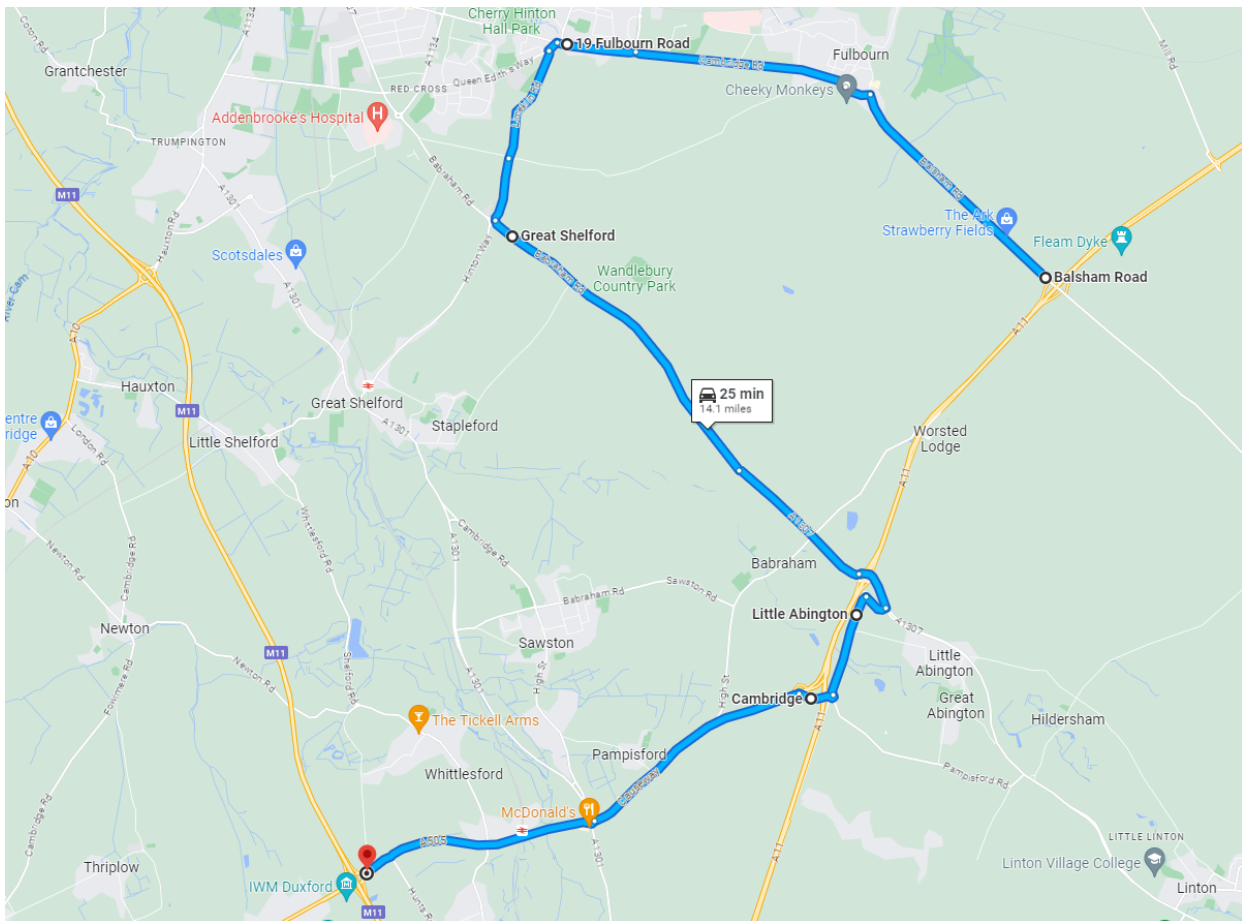
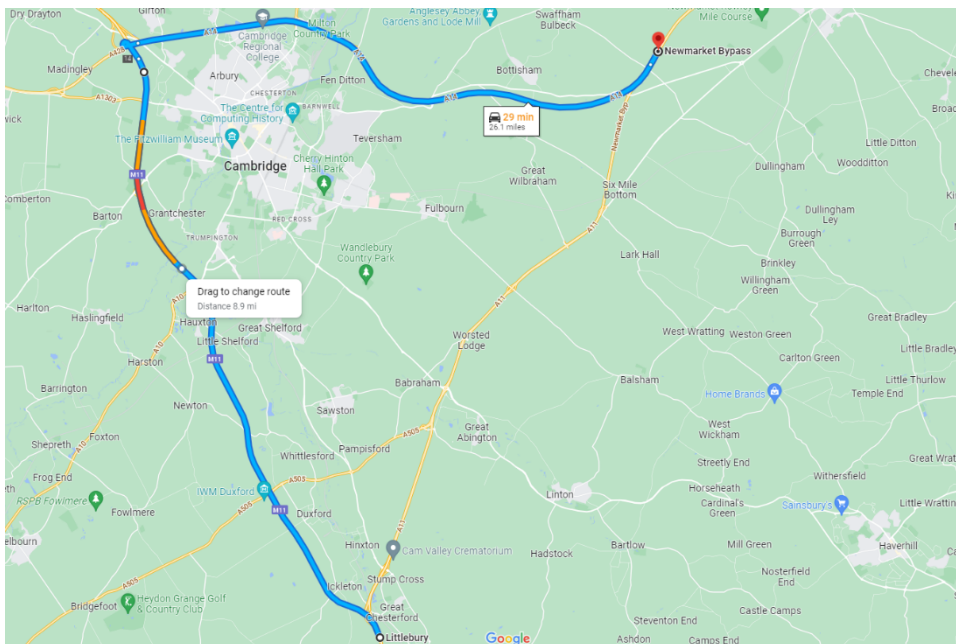


Diagram 3



Strategic diversion



This email may contain information which is confidential and is intended only for use of the recipient/s named above. If you are not an intended recipient, you are hereby notified that any copying, distribution, disclosure, reliance upon or other use of the contents of this email is strictly prohibited. If you have received this email in error, please notify the sender and destroy it.

National Highways Limited | General enquiries: 0300 123 5000 | National Traffic Operations Centre, 3 Ridgeway, Quinton Business Park, Birmingham B32 1AF |
<https://nationalhighways.co.uk> | [info@nationalhighways.co.uk]info@nationalhighways.co.uk

Registered in England and Wales no 9346363 | Registered Office: Bridge House, 1 Walnut Tree Close, Guildford, Surrey GU1 4LZ

Consider the environment. Please don't print this e-mail unless you really need to.